

January 21, 2025

Alex Smith
Director of the Philadelphia Art Commission
1515 Arch Street, 13th Floor
Philadelphia, PA 19102

Re: Administrative Review of Bus Shelter Locations

Dear Mr. Smith,

Through this letter, OTIS is requesting administrative review of bus shelter locations as part of the February 12, 2025 Art Commission meeting.

We have submitted a packet with eight bus shelter locations for administrative review. The locations are as follows:

- Armingo Ave & Clearfield St
- Front St & Olney Ave
- Cottman Ave & Loretto Ave
- Aramingo Ave & Castor Ave
- Roosevelt Blvd & Garland St
- Roosevelt Blvd & F St
- Adams Ave & Tabor Rd
- Glendale Ave Cottman Ave

Please contact me at neil.garry@phila.gov for all matters regarding bus shelters. Do not hesitate to reach out with any questions or clarifications.

Sincerely,



Neil Garry
Transit Program Manager
Office of Transportation and Infrastructure Systems

Bus Shelter Deployment Batch 9 February 2025



#1 – ARMINGO AVE & CLEARFIELD ST NW

Proposed Bus Shelter Site – New – Mount

Note: Final shelter position pending PA - 1 Call & Streets Department ROW Approval















MAP

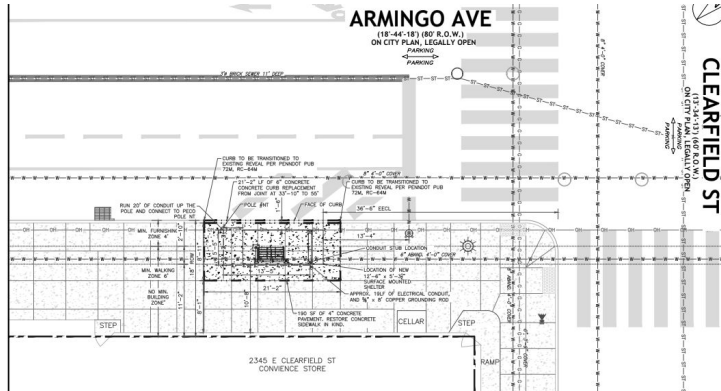


EXISTING CONDITIONS



SITE PLAN

-  Bike Rack
-  Fire Hydrant
-  Grate
-  Electric Box
-  Tree
-  Power Pole
-  Street Light
-  ROW
-  Manhole
-  Traffic Light
-  Sign
-  Proposed electric
-  Existing shelter for replacement
-  City Inlet



RENDERING



#2 – Front St & Olney Ave NE

Proposed Bus Shelter Site – New – Solar

Note: Final shelter position pending PA – 1 Call & Streets Department ROW Approval

MAP

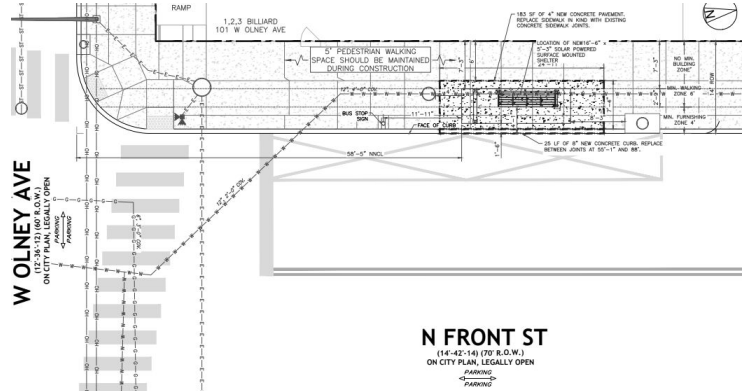


EXISTING CONDITIONS



SITE PLAN

- Bike Rack
- Fire Hydrant
- Grate
- Electric Box
- Tree
- Power Pole
- Street Light
- ROW
- Manhole
- Traffic Light
- Sign
- Proposed electric
- Existing shelter for replacement
- City Inlet



RENDERING



#3 – Cottman Ave & Loretto Ave NE

Proposed Bus Shelter Site – New – Solar

Note: Final shelter position pending PA - 1 Call & Streets Department ROW Approval

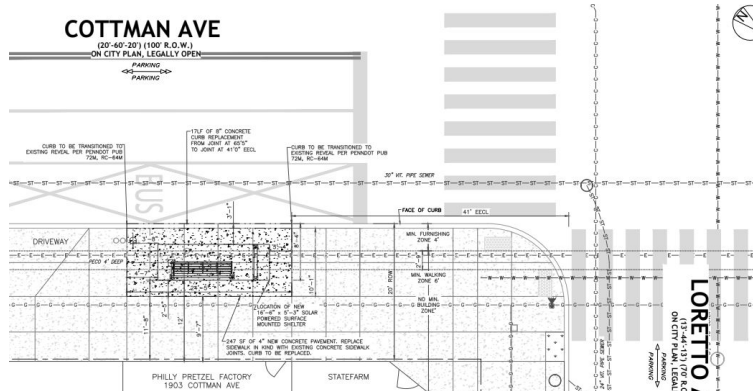
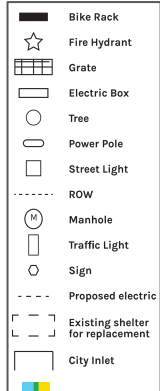
MAP



EXISTING CONDITIONS



SITE PLAN



RENDERING



#4 – Aramingo Av & Castor Av SW

Proposed Bus Shelter Site – New – Solar

Note: Final shelter position pending PA - 1 Call & Streets Department ROW Approval

MAP

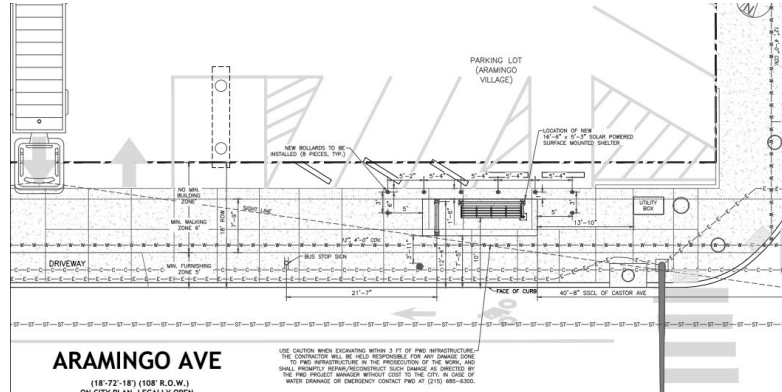


EXISTING CONDITIONS



SITE PLAN

- Bike Rack
- Fire Hydrant
- Grate
- Electric Box
- Tree
- Power Pole
- Street Light
- ROW
- Manhole
- Traffic Light
- Sign
- Proposed electric
- Existing shelter for replacement
- City Inlet



RENDERING



#5 – Roosevelt Blvd & Garland St

Proposed Bus Shelter Site – New – Solar

Note: Final shelter position pending PA - 1 Call & Streets Department ROW Approval

MAP

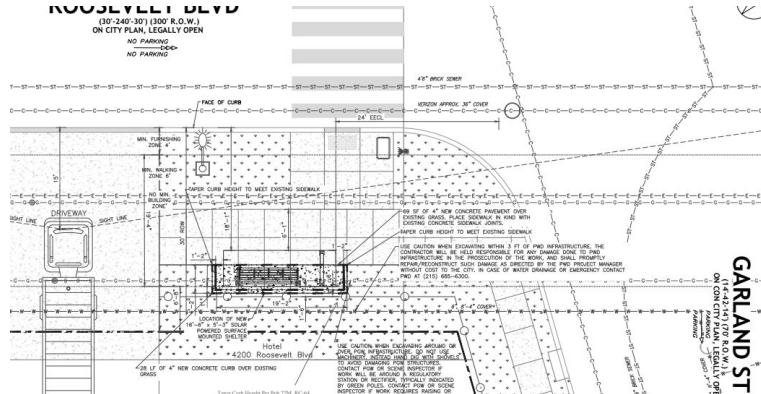


EXISTING CONDITIONS



SITE PLAN

- Bike Rack
- Fire Hydrant
- Grate
- Electric Box
- Tree
- Power Pole
- Street Light
- ROW
- Manhole
- Traffic Light
- Sign
- Proposed electric
- Existing shelter for replacement
- City Inlet



RENDERING



#6 – Roosevelt Blvd & F St NW

Proposed Bus Shelter Site – New – Mount

Note: Final shelter position pending PA - 1 Call & Streets Department ROW Approval

MAP

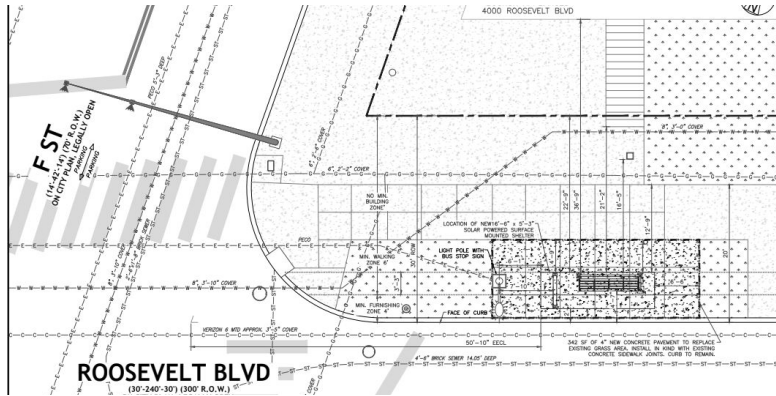


EXISTING CONDITIONS



SITE PLAN

- Bike Rack
- Fire Hydrant
- Grate
- Electric Box
- Tree
- Power Pole
- Street Light
- ROW
- Manhole
- Traffic Light
- Sign
- Proposed electric
- Existing shelter for replacement
- City Inlet



RENDERING



#7 – ADAMS AVD & TABOR RD NE

Proposed Bus Shelter Site – New – Solar

Note: Final shelter position pending PA – 1 Call & Streets Department ROW Approval















MAP

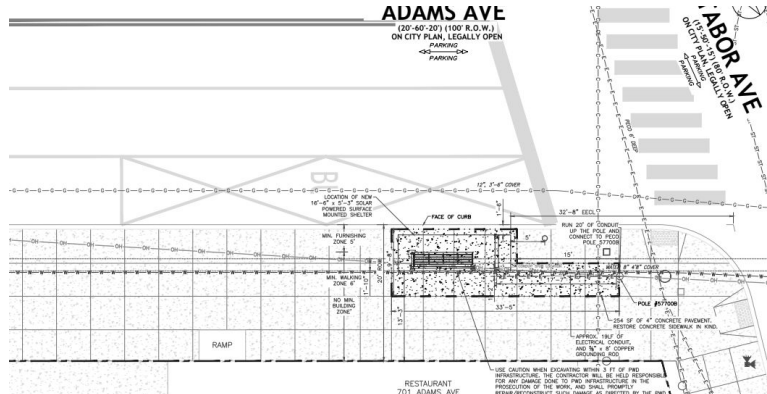


EXISTING CONDITIONS



SITE PLAN

-  Bike Rack
-  Fire Hydrant
-  Grate
-  Electric Box
-  Tree
-  Power Pole
-  Street Light
-  ROW
-  Manhole
-  Traffic Light
-  Sign
-  Proposed electric
-  Existing shelter for replacement
-  City Inlet



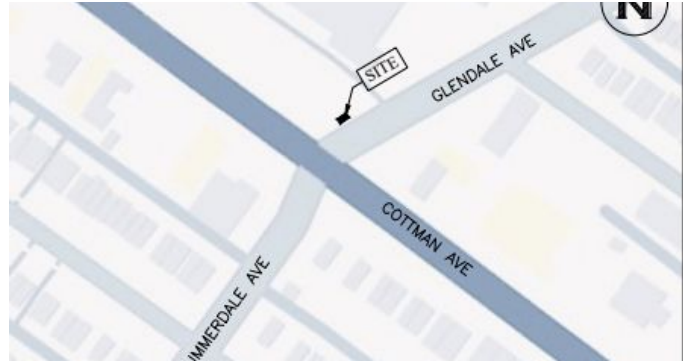
RENDERING



#8 - Glendale Ave Cottman Ave SW

Proposed Bus Shelter Site - New - Mount
 Note: Final shelter position pending PA - 1 Call & Streets Department ROW Approval















MAP

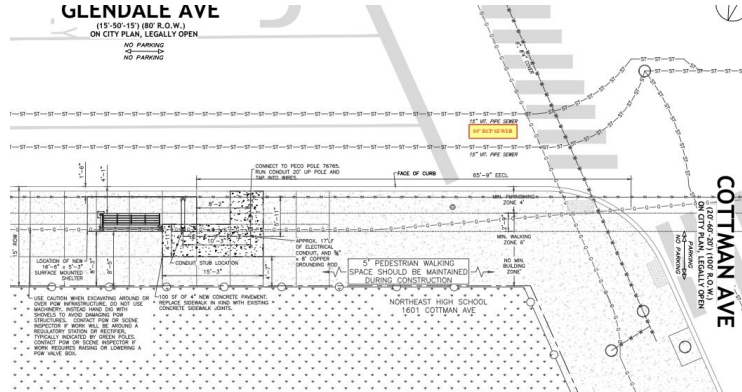


EXISTING CONDITIONS



SITE PLAN

-  Bike Rack
-  Fire Hydrant
-  Grate
-  Electric Box
-  Tree
-  Power Pole
-  Street Light
-  ROW
-  Manhole
-  Traffic Light
-  Sign
-  Proposed electric
-  Existing shelter for replacement
-  City Inlet



RENDERING

