

Fishtown Neighborhood Bikeways Design

**Fishtown Neighbors
Association Meeting**

January 15, 2025



Office of
Multimodal
Planning

Fishtown Neighborhood Bikeways: Concept

WHAT MAKES A NEIGHBORHOOD BIKEWAY?

Traffic calming treatments, signs, and pavement markings increase awareness that the road is a bicycle priority route. The **top three treatments identified by Fishtown residents** as priorities are:

RAISED CROSSWALKS

Reduce driver speeds at intersections



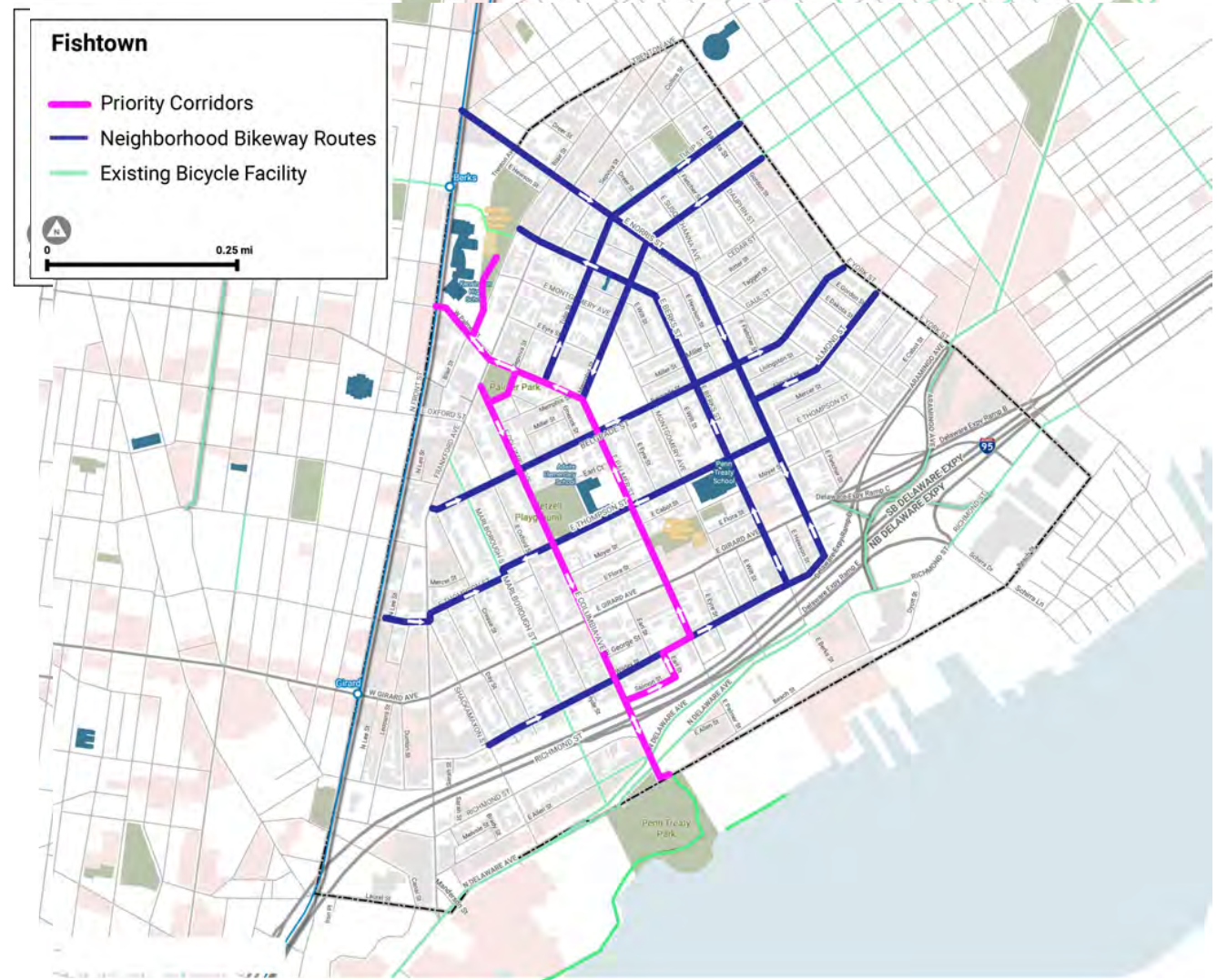
TRAFFIC DIVERTERS

Physical barriers restrict driver access but allow bikers

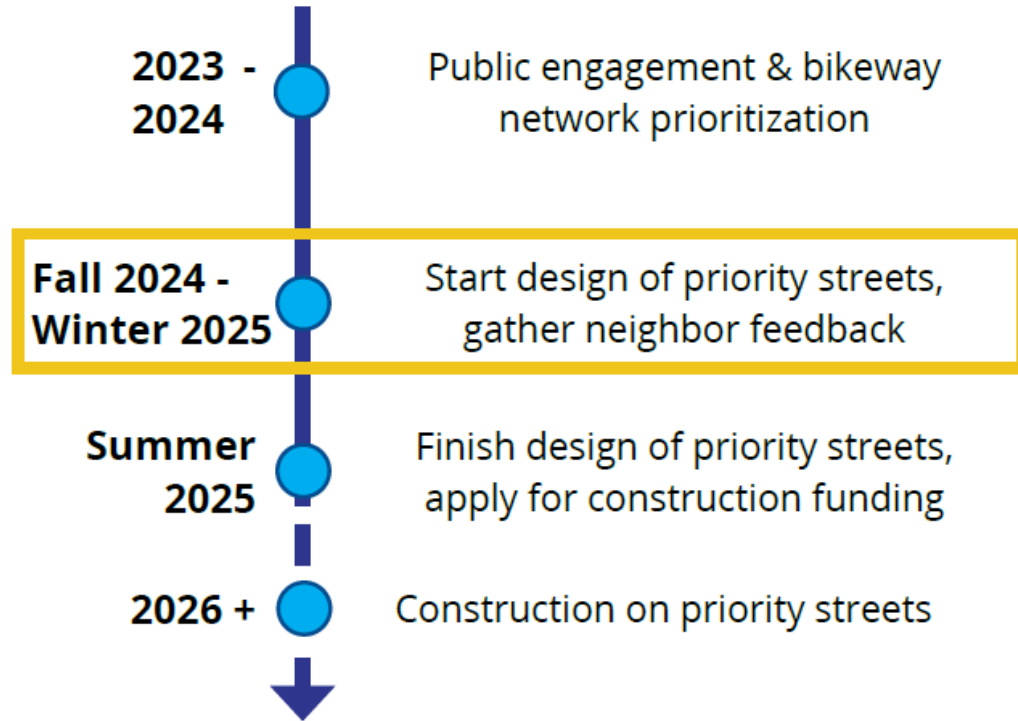


CONTRAFLOW BIKE LANES

Fill difficult bike network gaps



Fishtown Neigh Bikeways Project Timeline



Fishtown Neighborhood Bikeways: Concept

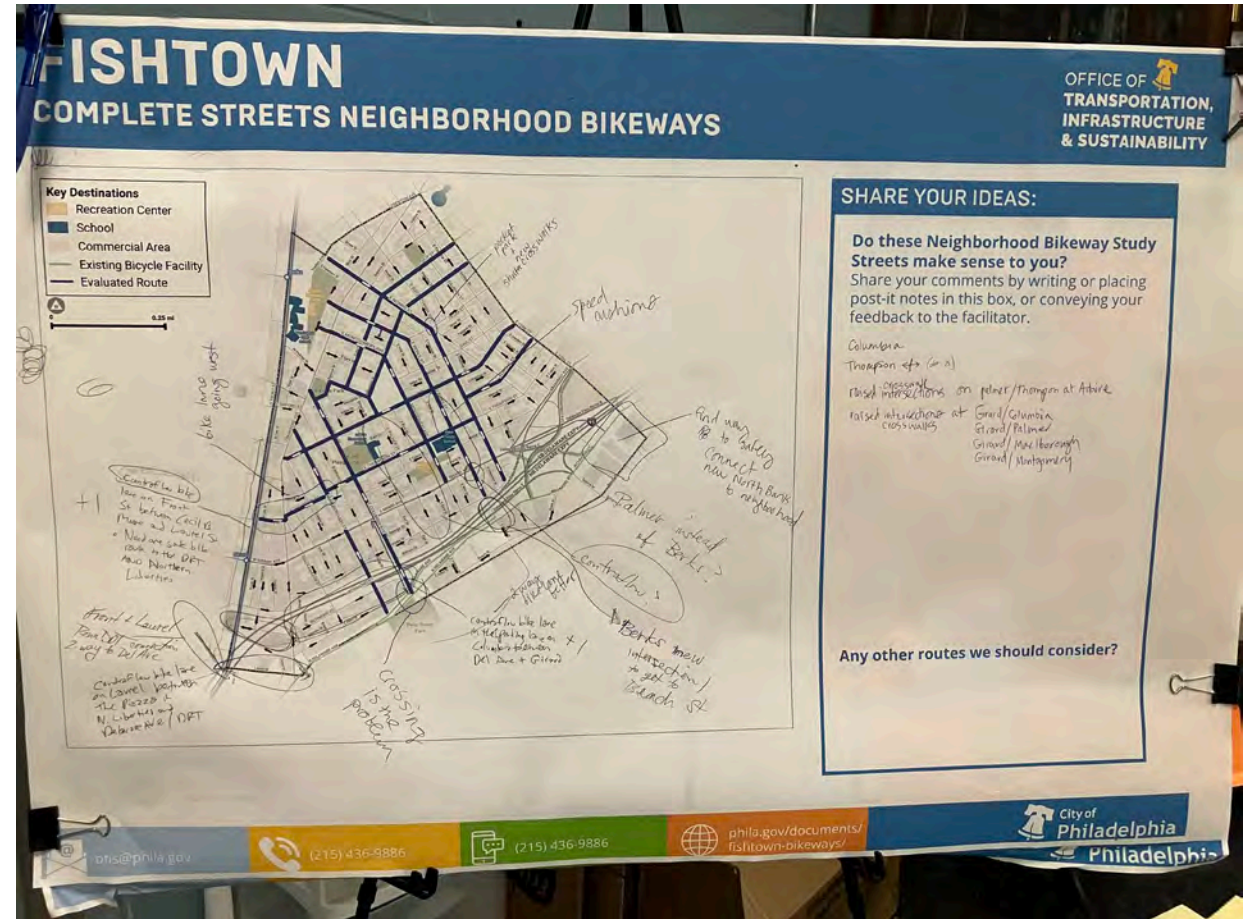
80 people at meetings & bike rides

900+ public survey responses

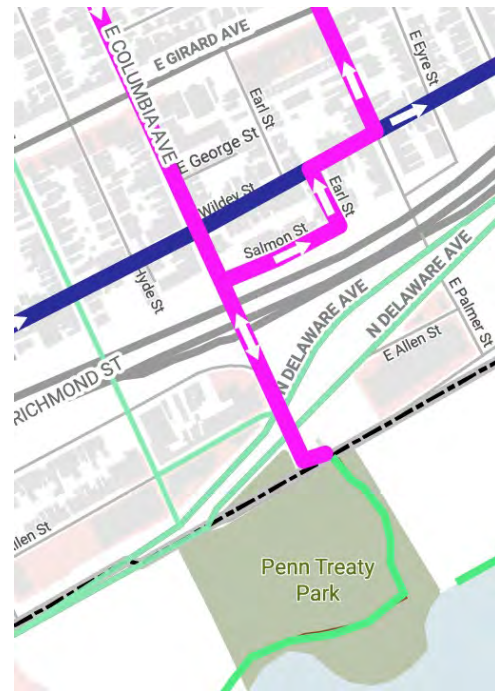
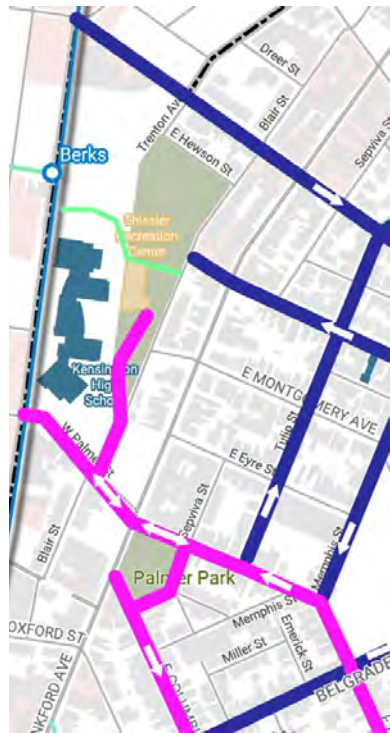
Neighbor-led NB route prioritization

Fall 2023 survey responses matched our route analysis, identifying the following streets for bikeways:

- Belgrade St
- Thompson St
- Berks St
- Norris St
- Marlborough St
- Columbia Ave
- Susquehanna Ave



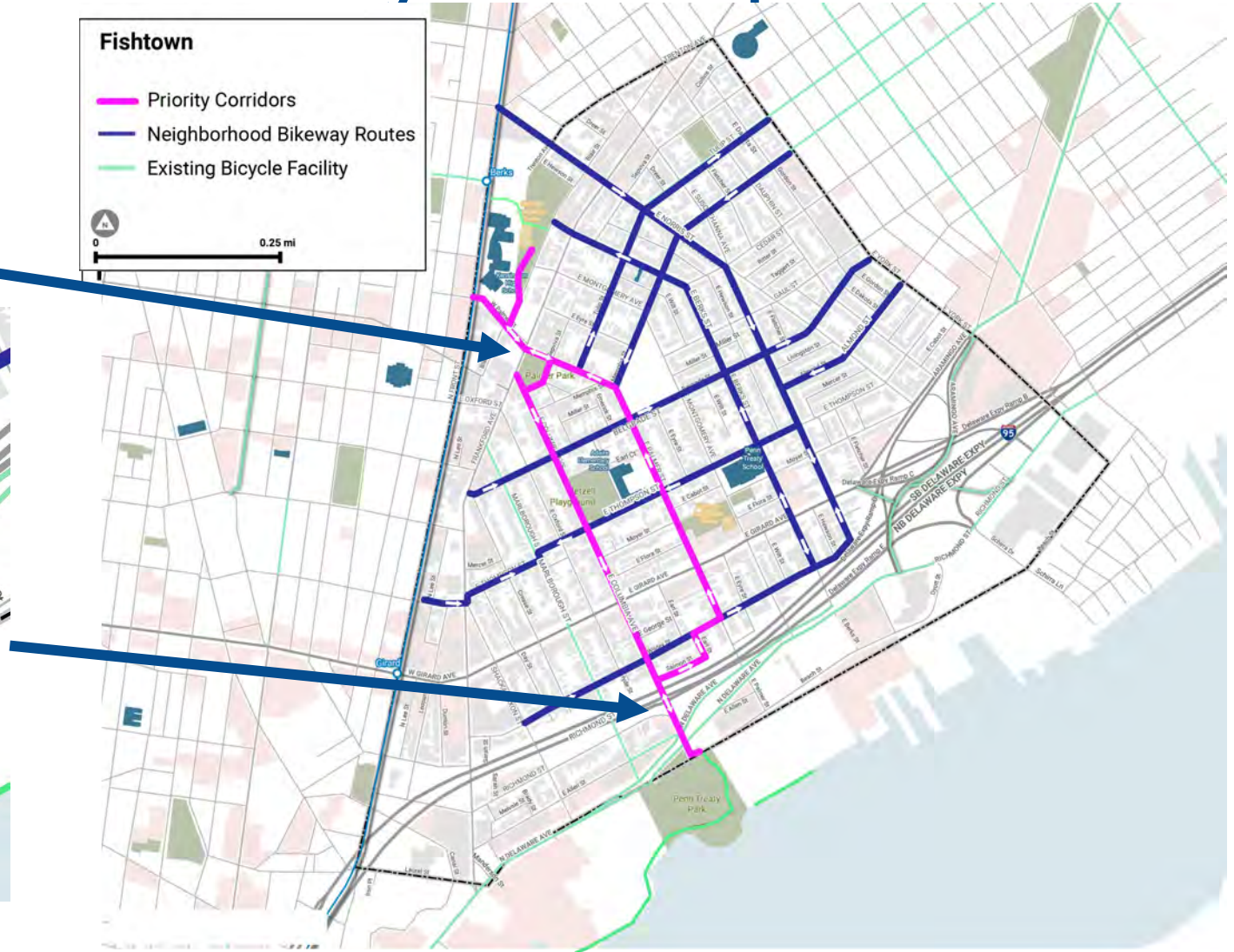
Fishtown Neighborhood Bikeways: Concept



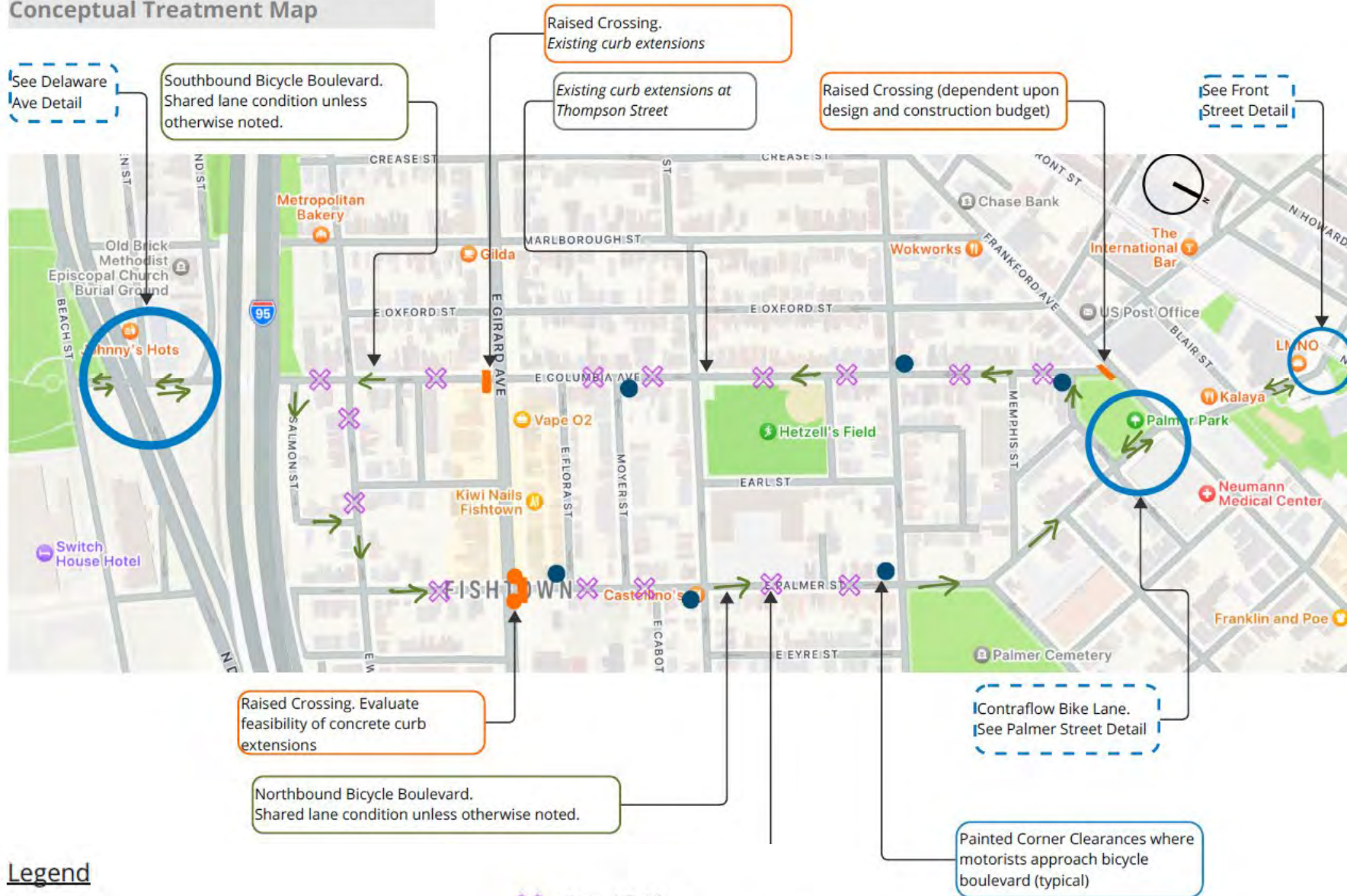
Fishtown

- Priority Corridors
- Neighborhood Bikeway Routes
- Existing Bicycle Facility

0 0.25 mi



Fishtown Neighborhood Bikeways Conceptual Treatment Map










Legend

- Existing Trail or Bicycle Facility
- Existing Neighborhood Bike Route
- Fishtown Neighborhood Bikeway
- Speed Table
- Painted Curb Extension
- Concrete Curb Extension
- Raised Crossing










Legend

-  Existing Trail or Bicycle Facility
-  Existing Neighborhood Bike Route
-  Fishtown Neighborhood Bikeway

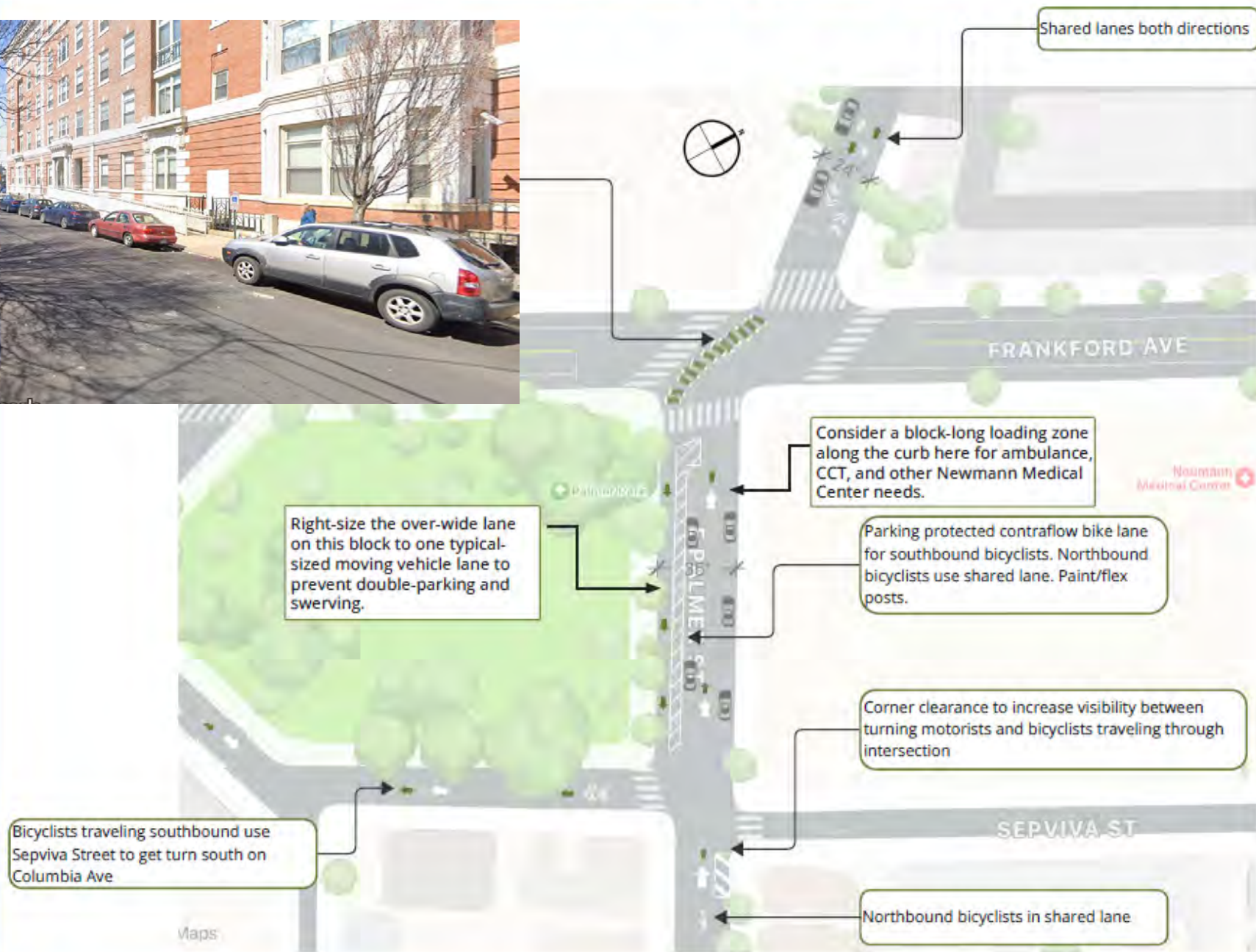
-  Speed Table
-  Painted Curb Extension
-  Concrete Curb Extension
-  Raised Crossing



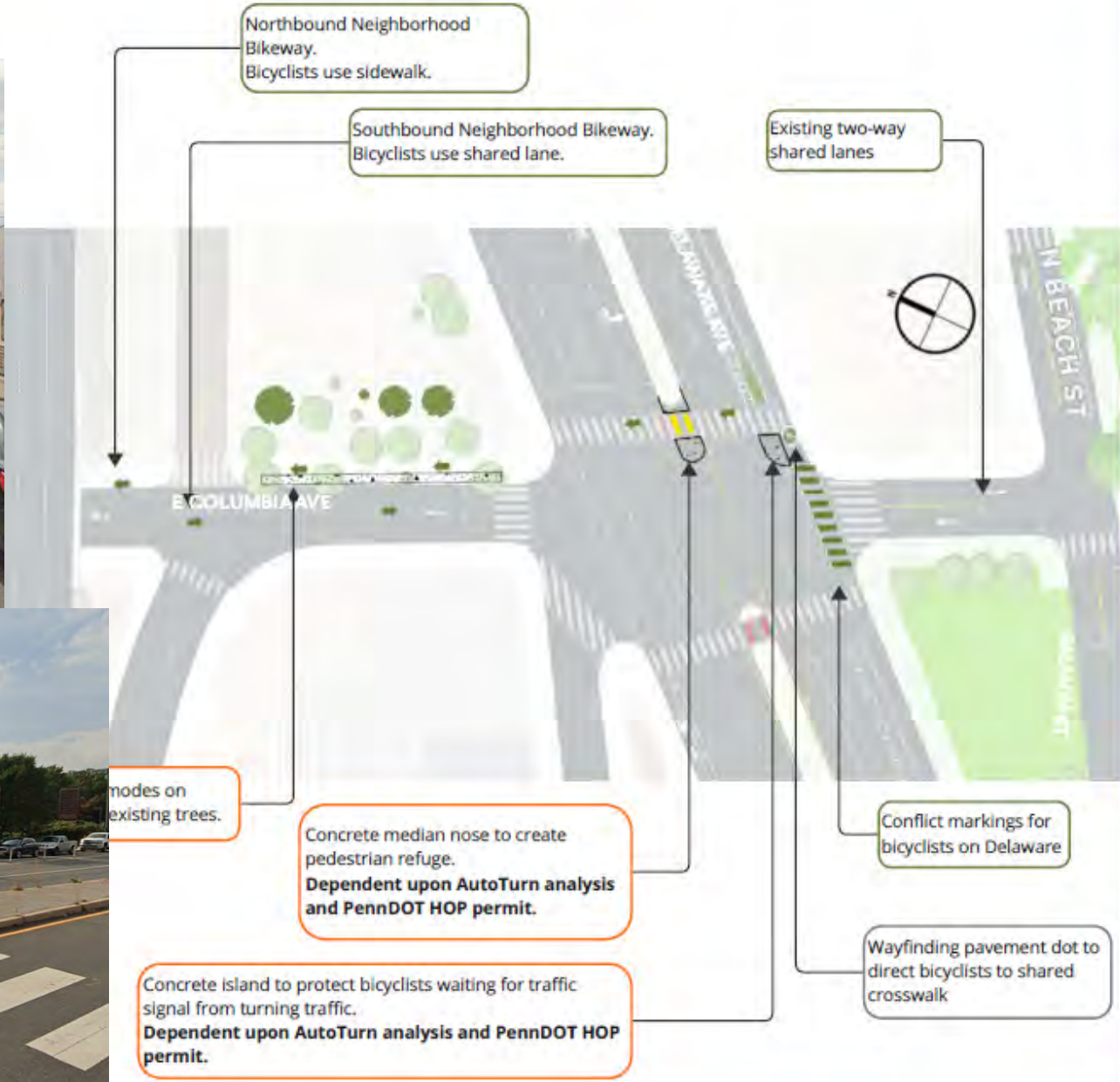
Legend

-  Existing Trail or Bicycle Facility
-  Existing Neighborhood Bike Route
-  Fishtown Neighborhood Bikeway
-  Speed Table
-  Painted Curb Extension
-  Concrete Curb Extension
-  Raised Crossing

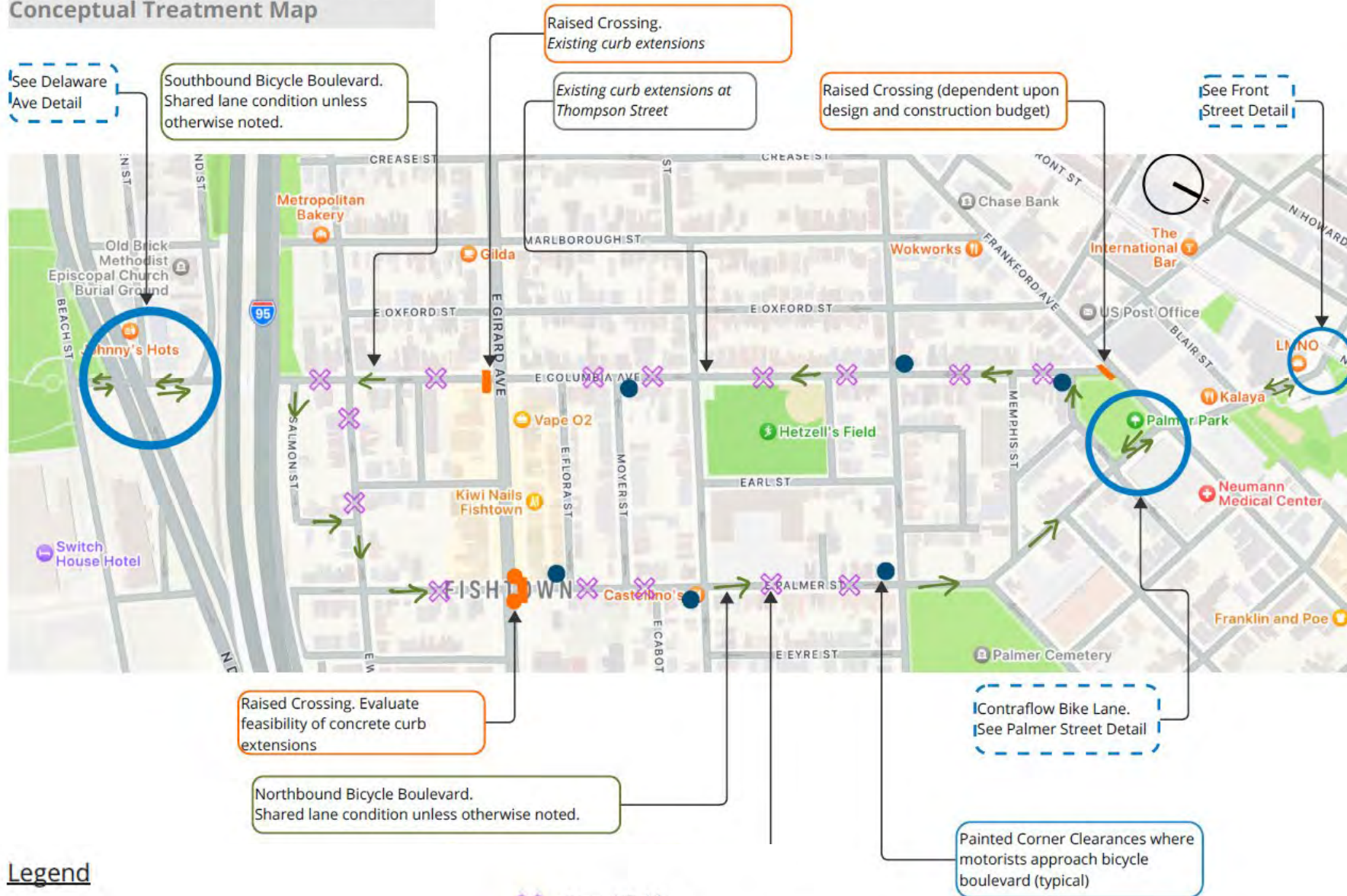
PALMER STREET DETAIL



COLUMBIA & DELAWARE AVENUE DETAIL



Fishtown Neighborhood Bikeways Conceptual Treatment Map



Legend

- Existing Trail or Bicycle Facility
- Existing Neighborhood Bike Route
- Fishtown Neighborhood Bikeway
- Speed Table
- Painted Curb Extension
- Concrete Curb Extension
- Raised Crossing

Next Steps

- Gather feedback tonight
- Finalize any changes needed to finalize the concepts (curbside regulations, incorporating feedback from tonight)
- Consultant produce final design documents
- Seek funding for construction



What do you think?

Jeannette Brugger, AICP

Jeannette.brugger@phila.gov

