

October 30, 2024

Alex Smith  
Director of the Philadelphia Art Commission  
1515 Arch Street, 13<sup>th</sup> Floor  
Philadelphia, PA 19102

Re: Administrative Review of Bus Shelter Locations

Dear Mr. Smith,

Through this letter, OTIS is requesting administrative review of bus shelter locations as part of the November 13, 2024, Art Commission Meeting.

We have submitted a packet with eight bus shelter locations for administrative review. The locations are as follows:

- Hunting Park Ave & Broad St SE
- Allegheny Ave & 2nd St NE
- Chestnut St & 55th St SW
- Stenton Ave & Haines St SE
- Old York Rd & Grange Ave FS NE
- Allegheny Ave & 5th St NE
- Bustleton Ave & Robbins Ave SE
- Bustleton Ave & Longshore Ave SW

Please contact me at [neil.garry@phila.gov](mailto:neil.garry@phila.gov) for all matters regarding bus shelters. Do not hesitate to reach out with any questions or clarifications.

Sincerely,



Neil Garry  
Transit Program Manager  
Office of Transportation and Infrastructure Systems

# Bus Shelter Deployment Batch 6 November 2024

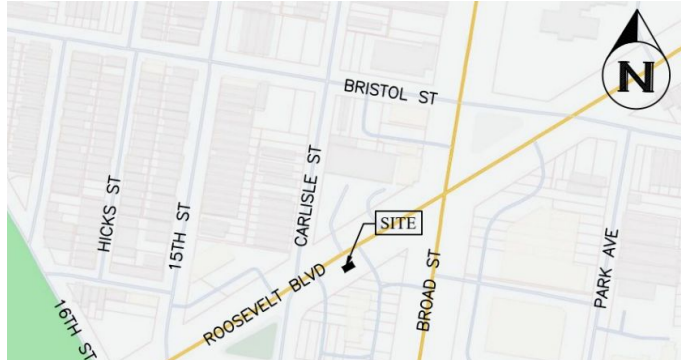


# #1 – Hunting Park Ave & Broad St SE

Proposed Bus Shelter Site – New – Solar

Note: Final shelter position pending PA - 1 Call & Streets Department ROW Approval

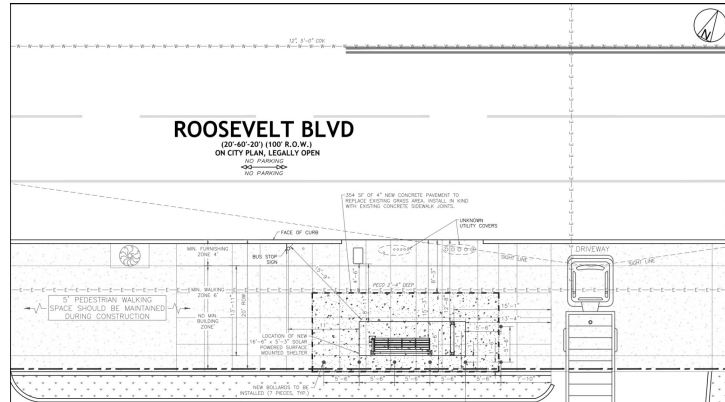
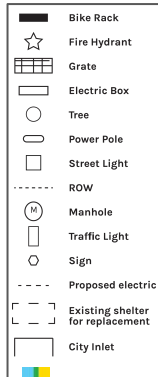
## MAP



## EXISTING CONDITIONS



## SITE PLAN



## RENDERING



# #2 - Allegheny Ave & 2nd St NE

Proposed Bus Shelter Site - New - Solar

Note: Final shelter position pending PA - 1 Call & Streets Department ROW Approval








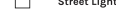






## MAP

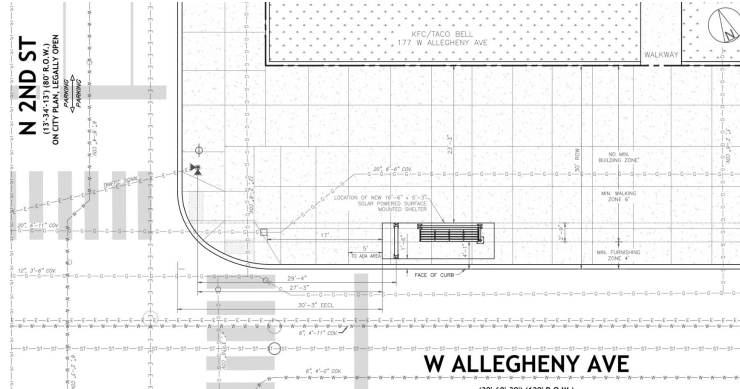


## EXISTING CONDITIONS



## SITE PLAN

-  Bike Rack
-  Fire Hydrant
-  Grate
-  Electric Box
-  Tree
-  Power Pole
-  Street Light
-  ROW
-  Manhole
-  Traffic Light
-  Sign
-  Proposed electric
-  Existing shelter for replacement
-  City Inlet



## RENDERING



# #3 – Chestnut St & 55th St SW

Proposed Bus Shelter Site – New – Static  
 Note: Final shelter position pending PA – 1 Call & Streets Department ROW Approval

## MAP

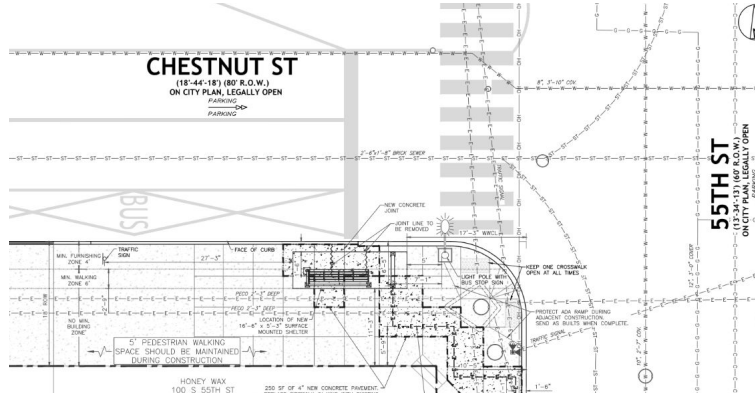


## EXISTING CONDITIONS



## SITE PLAN

- Bike Rack
- Fire Hydrant
- Grate
- Electric Box
- Tree
- Power Pole
- Street Light
- ROW
- Manhole
- Traffic Light
- Sign
- Proposed electric
- Existing shelter for replacement
- City Inlet



## RENDERING



# #4 – Stenton Ave & Haines St SE

Proposed Bus Shelter Site – New – Solar

Note: Final shelter position pending PA – 1 Call & Streets Department ROW Approval

## MAP

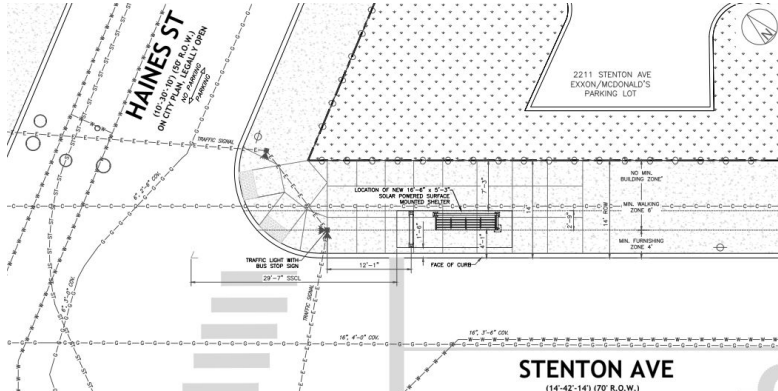


## EXISTING CONDITIONS



## SITE PLAN

- Bike Rack
- Fire Hydrant
- Grate
- Electric Box
- Tree
- Power Pole
- Street Light
- ROW
- Manhole
- Traffic Light
- Sign
- Proposed electric
- Existing shelter for replacement
- City Inlet



## RENDERING



# #5 – Old York Rd & Grange Ave FS NE

Proposed Bus Shelter Site – New – Solar

Note: Final shelter position pending PA – 1 Call & Streets Department ROW Approval

## MAP

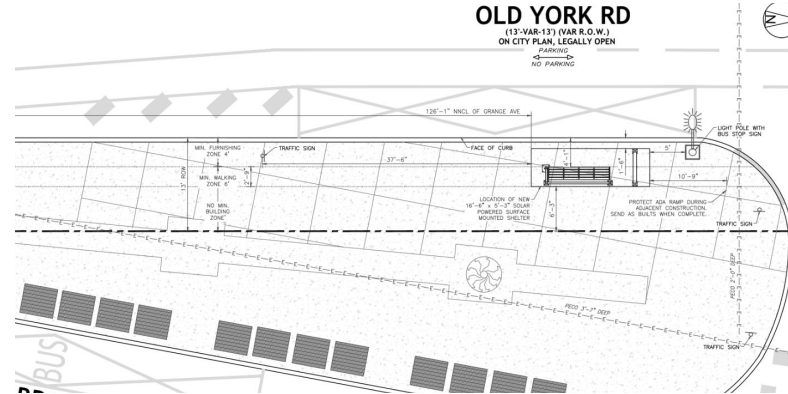


## EXISTING CONDITIONS



## SITE PLAN

- Bike Rack
- Fire Hydrant
- Grate
- Electric Box
- Tree
- Power Pole
- Street Light
- ROW
- Manhole
- Traffic Light
- Sign
- Proposed electric
- Existing shelter for replacement
- City Inlet



## RENDERING

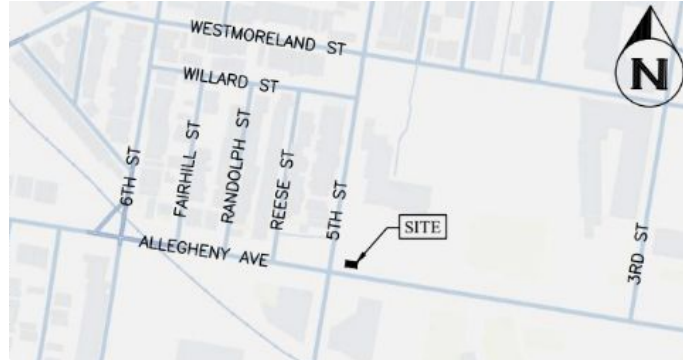


# #6 – Allegheny Ave & 5th St NE

Proposed Bus Shelter Site – New – Solar

Note: Final shelter position pending PA – 1 Call & Streets Department ROW Approval

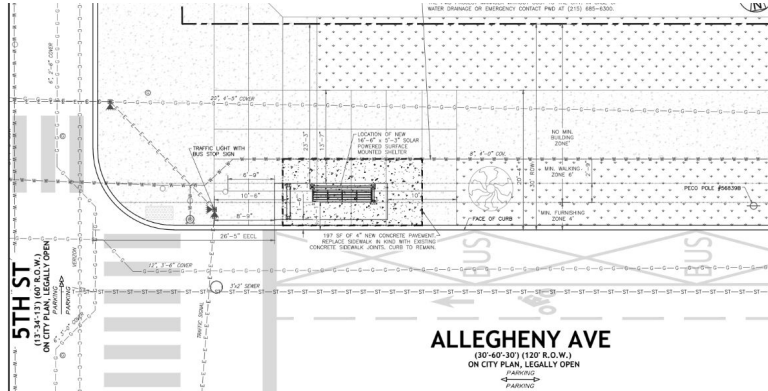
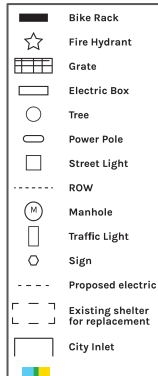
## MAP



## EXISTING CONDITIONS



## SITE PLAN



## RENDERING





# #7 – Bustleton Ave & Robbins Ave SE

Proposed Bus Shelter Site – New – Solar

Note: Final shelter position pending PA - 1 Call & Streets Department ROW Approval















## MAP

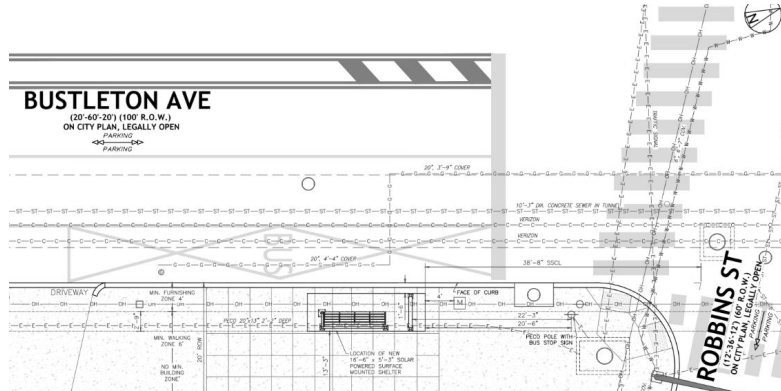


## EXISTING CONDITIONS



## SITE PLAN

-  Bike Rack
-  Fire Hydrant
-  Grate
-  Electric Box
-  Tree
-  Power Pole
-  Street Light
-  ROW
-  Manhole
-  Traffic Light
-  Sign
-  Proposed electric
-  Existing shelter for replacement
-  City Inlet



## RENDERING



# #8 – Bustleton Ave & Longshore Ave SW

Proposed Bus Shelter Site – New – Solar

Note: Final shelter position pending PA – 1 Call & Streets Department ROW Approval











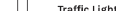



## MAP

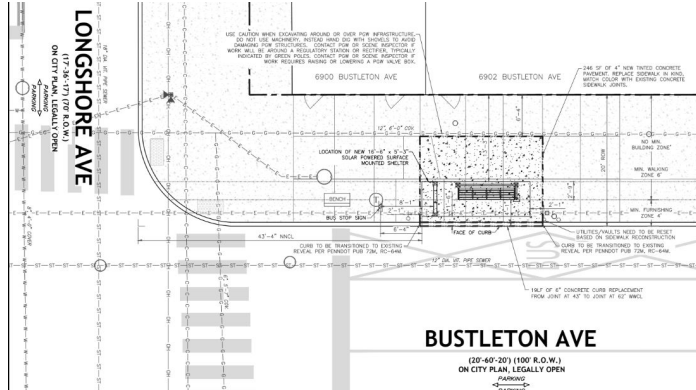


## EXISTING CONDITIONS



## SITE PLAN

-  Bike Rack
-  Fire Hydrant
-  Grate
-  Electric Box
-  Tree
-  Power Pole
-  Street Light
-  ROW
-  Manhole
-  Traffic Light
-  Sign
-  Proposed electric
-  Existing shelter for replacement
-  City Inlet



## RENDERING

